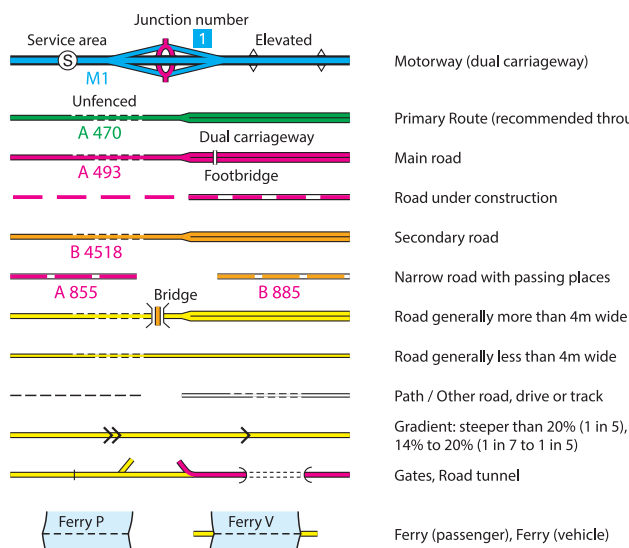


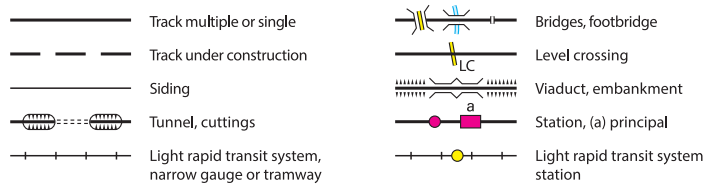
Four colours should appear above; if not then please return to the invigilator.
Four colours should appear above; if not then please return to the invigilator.

ROADS AND PATHS

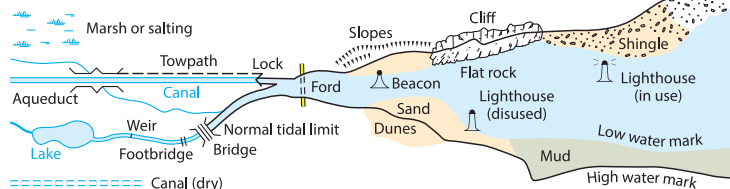
Not necessarily rights of way



RAILWAYS

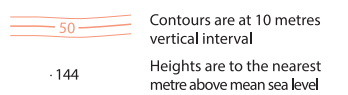


WATER FEATURES



HEIGHTS

1 metre = 3.2808 feet



Where two heights are shown the first height is to the base of the triangulation pillar and the second (in brackets) to the highest natural point of the hill

PUBLIC RIGHTS OF WAY



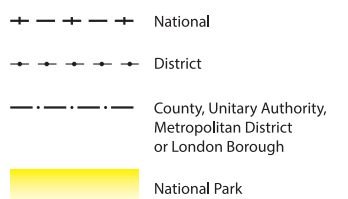
The symbols show the defined route so far as the scale of mapping will allow.

The representation on this map of any other road, track or path is no evidence of the existence of a right of way. Not shown on maps of Scotland

Danger Area

Firing and Test Ranges in the area. Danger! Observe warning notices.

BOUNDARIES

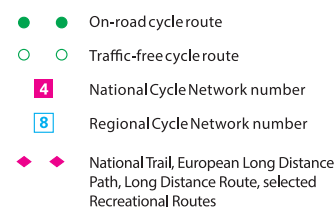


ROCK FEATURES



OTHER PUBLIC ACCESS

Other route with public access (not normally shown in urban areas). Alignments are based on the best information available. These routes are not shown on maps of Scotland.



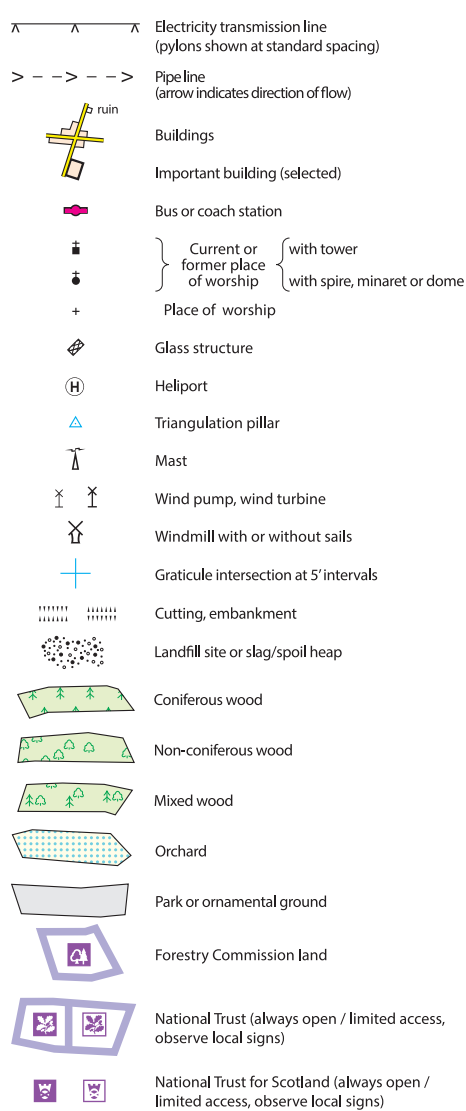
ANTIQUITIES



TOURIST INFORMATION



LAND FEATURES



ABBREVIATIONS

